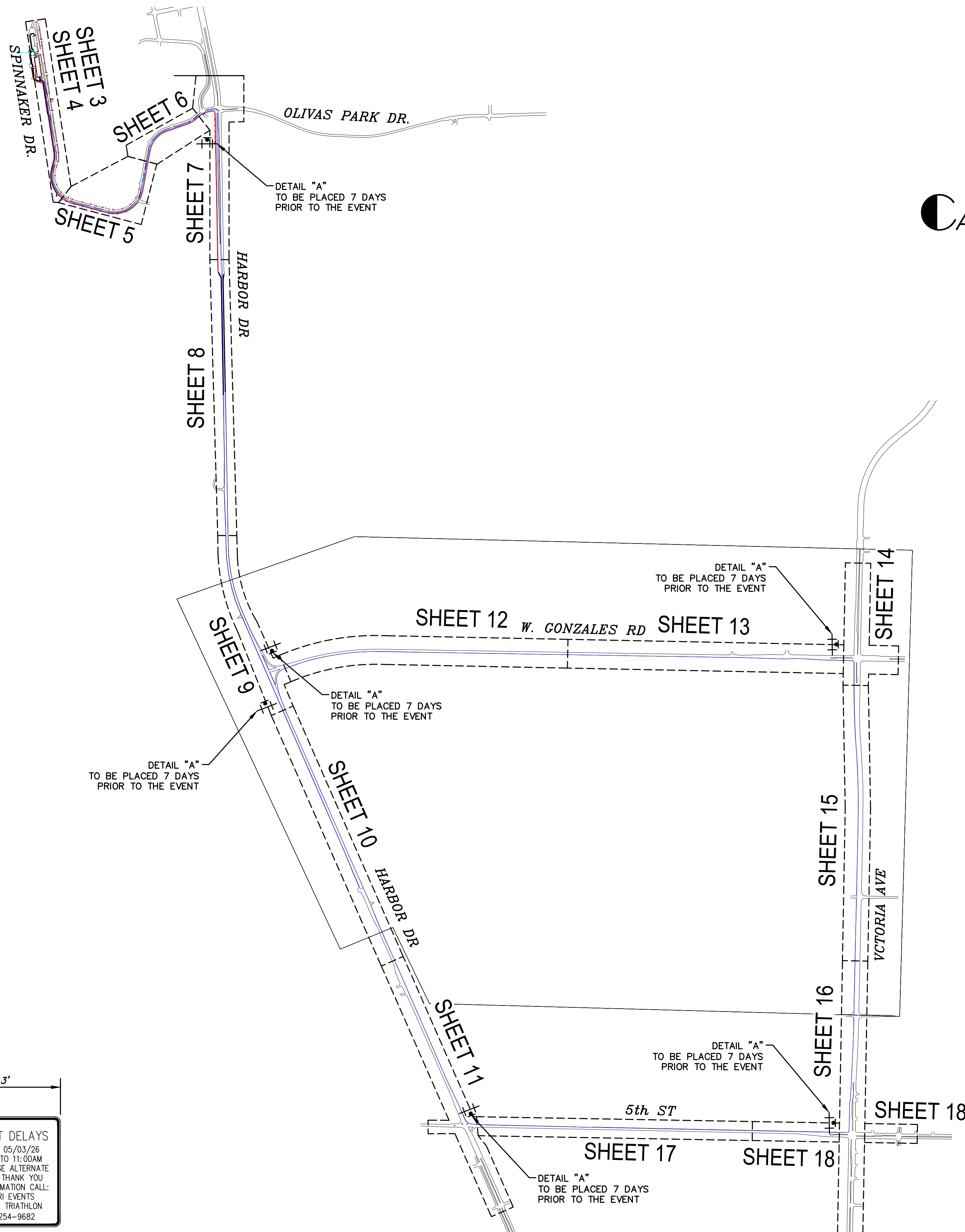














SPECIAL EVENT TRAFFIC CONTROL PLANS FOR THE CAL TRI TRIATHLON - VENTURA MAY 3, 2026



LEGEND

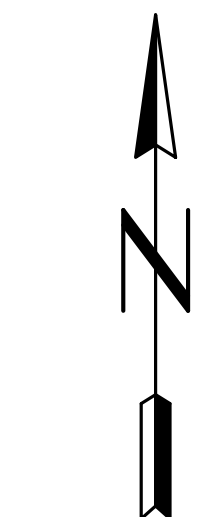
-  FLAG TREE WITH SIGN(S)
-  FLAGGER
-  TYPE II BARRICADE WITH SIGN(S)
-  PORTABLE CONE
-  PORTABLE DELINEATOR
-  FLASHING ARROW PANEL
-  SIGNALIZED INTERSECTION
-  SIGNAL ON FLASH
-  BIKE COURSE
-  RUN COURSE
-  VOLUNTEER
-  POLICE OFFICER

CITY OF OXNARD TRAFFIC CONTROL GENERAL NOTES:

1. IT IS THE RESPONSIBILITY OF THE CONTRACTOR TO INSTALL THE TRAFFIC CONTROL DEVICES AS SHOWN HEREON, AS WELL AS ANY ADDITIONAL TRAFFIC CONTROL DEVICES AS MAY BE REQUIRED TO ENSURE THE SAFE MOVEMENT OF TRAFFIC AND PEDESTRIANS THROUGH OR AROUND THE WORK ZONE, AND PROVIDE MAXIMUM PROTECTION AND SAFETY TO CONSTRUCTION WORKERS.
2. ALL TRAFFIC CONTROL DEVICES AND THEIR PLACEMENT SHALL CONFORM TO THE REQUIREMENTS OF THE CALIFORNIA MANUAL ON UNIFORM TRAFFIC CONTROL DEVICES (CA-MUTCD), 2014 EDITION -REVISION 4.
3. FIELD CHANGES, OTHER THAN MINOR ADJUSTMENTS APPROVED BY THE CITY'S INSPECTOR OR AUTHORIZED AGENT, MUST BE AUTHORIZED IN WRITING BY THE CITY OF OXNARD TRANSPORTATION SERVICES MANAGER OR CITY TRAFFIC ENGINEER.
4. PLAN IMPLEMENTATION AND DEVICE PLACEMENT SHALL BE PERFORMED BY TRAINED PERSONNEL.
5. ALL FLAGGERS SHALL BE CERTIFIED AS REQUIRED BY CAL OSHA.
6. TRAFFIC CONTROL DEVICES MUST BE MONITORED AND MAINTAINED BY THE CONTRACTOR AT ALL TIMES.
7. TEMPORARY NO PARKING SIGNS MUST BE PLACED 72 HOURS IN ADVANCE OF SCHEDULE CLOSURE.
8. CONTRACTOR SHALL MAINTAIN ACCESS TO ALL DRIVEWAYS, RESIDENCES AND BUSINESS AT ALL TIMES UNLESS OTHERWISE NOTED. CONTRACTOR SHALL NOTIFY ALL AFFECTED RESIDENCES AND BUSINESSES 72 HOURS IN ADVANCE PRIOR TO CLOSURE OF A DRIVEWAY OR ACCESS.
9. CONTRACTOR SHALL NOTIFY CONSTRUCTION SERVICES AT 805-797-0818 TWO (2) DAYS PRIOR TO THE START OF WORK.
10. ALL TRAFFIC CONTROL DEVICES SHALL BE REMOVED AT THE END OF THE WORKING DAY. WORKING HOURS AUTHORIZED BY THE CITY OF OXNARD SHALL NOT BE VIOLATED. VIOLATIONS MAY RESULT IN A STOP-WORK ISSUED BY THE CITY INSPECTOR.
11. TRAFFIC CONTROL DEVICES TO REMAIN IN PLACE OVERNIGHT SHALL BE LIGHTED.
12. TRAFFIC CONTROL DEVICES SHALL NOT BE PLACED ON PRIVATE PROPERTY.

EXPECT DELAYS
SUNDAY 05/03/26
5:00AM TO 11:00AM
PLEASE USE ALTERNATE
ROUTES, THANK YOU
FOR INFORMATION CALL:
CAL TRI EVENTS
VENTURA TRIATHLON
(818) 254-9682

DETAIL "A"
ORANGE BACKGROUND
BLACK LETTERING
MOUNTED ON TYPE II BARRICADE



NOT TO SCALE

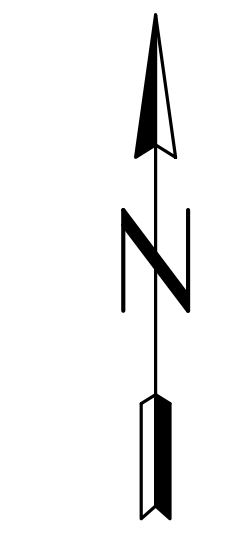
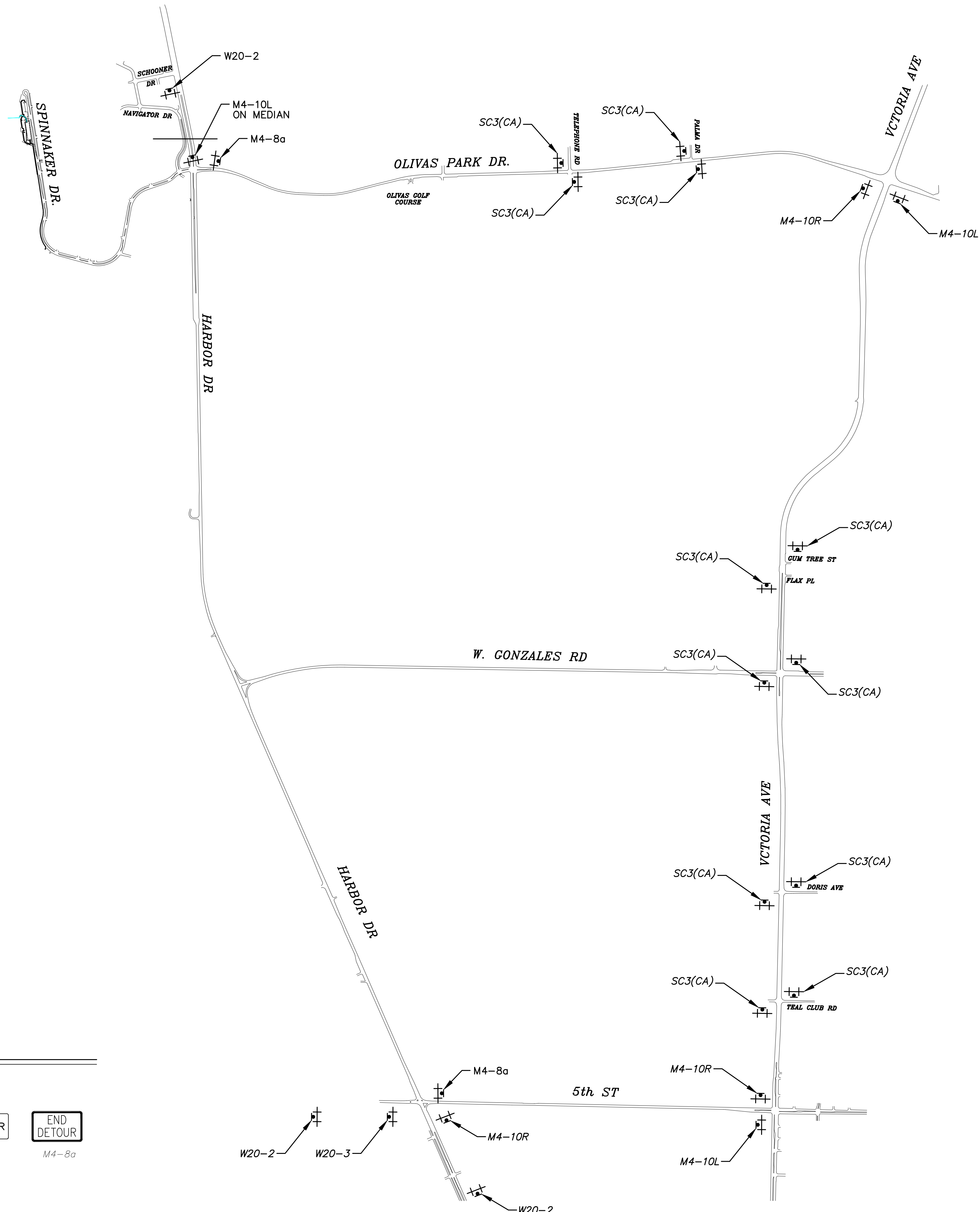
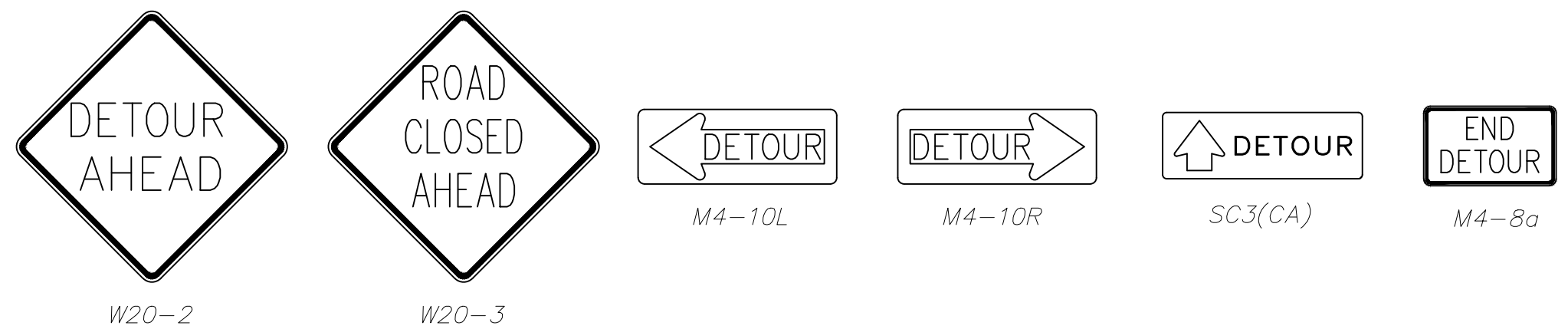
BY:	
NO:	
DATE:	
DESCRIPTION:	

CAL TRI - VENTURA TRIATHLON MAY 3, 2026

SHEET TITLE: TITLE SHEET	PROJECT: CAL TRI VENTURA TRIATHLON
DATE: 04/29/26	SCALE: PER PLAN
DRAWN BY: JMD	CHECKED BY: RW
PROJECT NO.: 26020	SHEET NUMBER:

F:\DOD Project Files\26020\Drawings\Cal Tri Ventura - TOP.dwg Apr 29, 26 - 11:46am

SIGN LEGEND



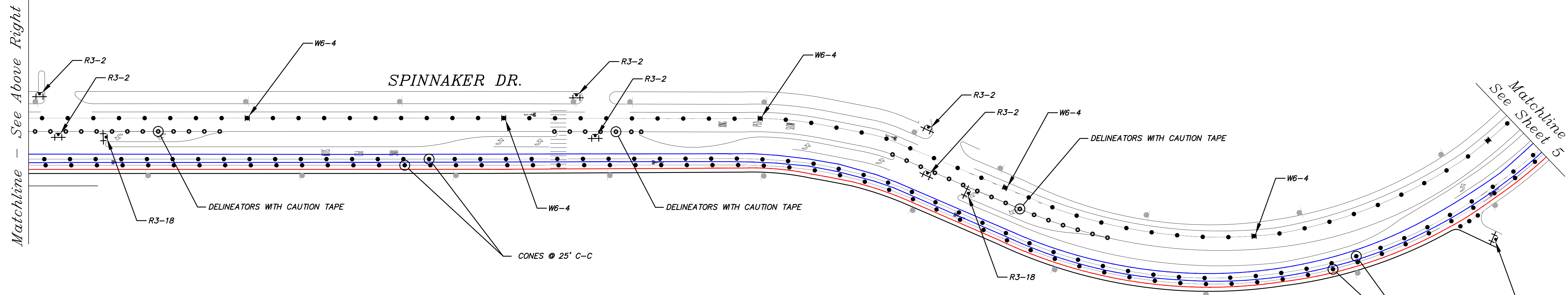
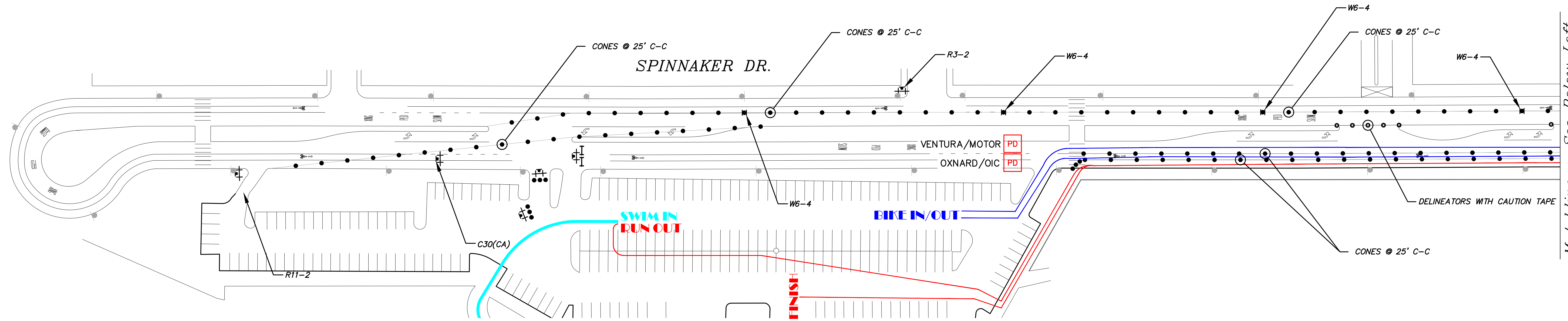
NOT TO SCALE

BY:	
NO.:	
DATE:	
DESCRIPTION:	

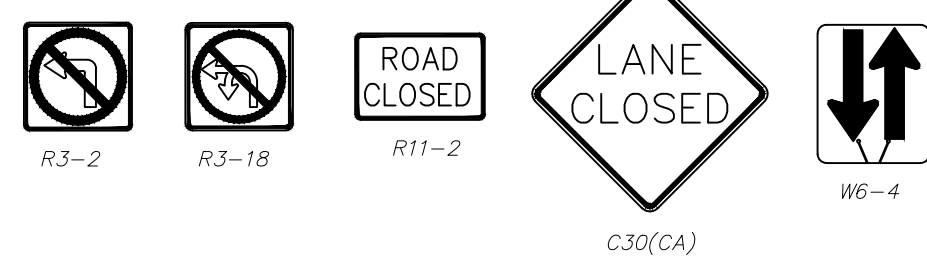
**CAL TRI - VENTURA TRIATHLON
MAY 3, 2026**

SHEET TITLE:	DETOUR PLAN
PROJECT:	CAL TRI VENTURA TRIATHLON
DATE:	04/29/26
SCALE:	PER PLAN
DRAWN BY:	JMD
CHECKED BY:	RW
PROJECT NO.:	26020
SHEET NUMBER:	

F:\USD Project Files\26020\Drawings\Cal Tri Ventura - TOP.dwg Apr 29, 26 - 11:45am



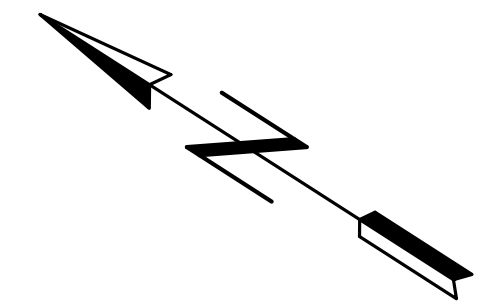
SIGN LEGEND



NOTE: ALL NEW SIGNS SHALL CONFORM TO THE FEDERAL HIGHWAY ADMINISTRATION CALIFORNIA MANUAL ON UNIFORM TRAFFIC CONTROL DEVICES FOR STREETS AND HIGHWAYS (CAMUTCD), LATEST EDITION, ALL SIGN SIZES SHALL BE THE STANDARD SIZE SHOWN IN THEIR RESPECTIVE PUBLICATIONS UNLESS NOTED OTHERWISE ON THE PLAN.

LEGEND

- FLAG TREE WITH SIGN(S)
- FLAGGER
- TYPE II BARRICADE WITH SIGN(S)
- PORTABLE CONE
- PORTABLE DELINEATOR
- FLASHING ARROW PANEL
- SIGNALIZED INTERSECTION
- SIGNAL ON FLASH
- BIKE COURSE
- RUN COURSE
- VOLUNTEER
- POLICE OFFICER



0 1 25 50 100
SCALE 1" = 50'

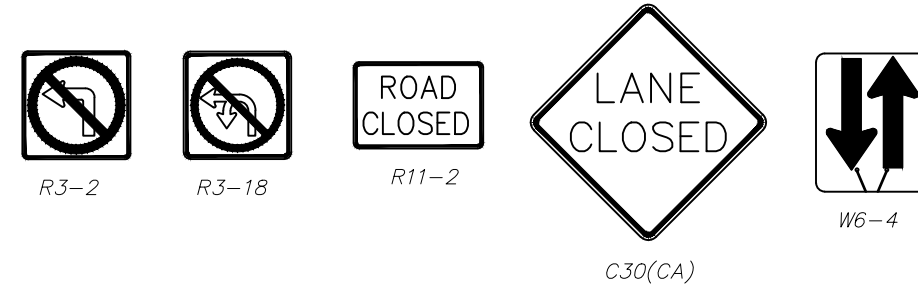
BY:	
NO.:	
DATE:	
DESCRIPTION:	

**CAL TRI - VENTURA TRIATHLON
MAY 3, 2026**

SHEET TITLE:
TRAFFIC CONTROL PLAN

DATE: 04/29/26
SCALE: PER PLAN
DRAWN BY: JMD
CHECKED BY: RW
PROJECT NO.: 26020
SHEET NUMBER:

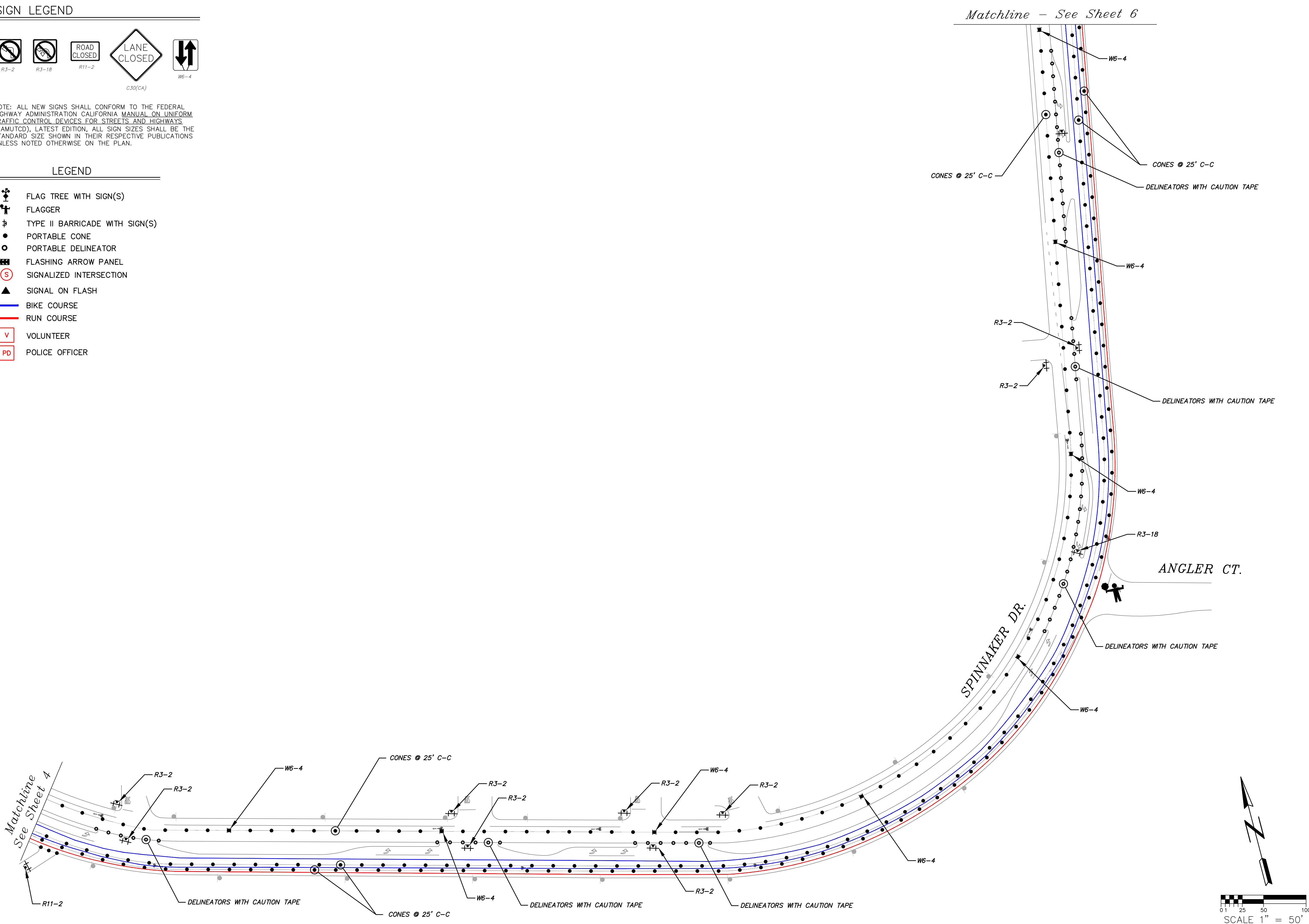
SIGN LEGEND



NOTE: ALL NEW SIGNS SHALL CONFORM TO THE FEDERAL HIGHWAY ADMINISTRATION CALIFORNIA MANUAL ON UNIFORM TRAFFIC CONTROL DEVICES FOR STREETS AND HIGHWAYS (CAMUTCD), LATEST EDITION. ALL SIGN SIZES SHALL BE THE STANDARD SIZE SHOWN IN THEIR RESPECTIVE PUBLICATIONS UNLESS NOTED OTHERWISE ON THE PLAN.

LEGEND

- FLAG TREE WITH SIGN(S)
- FLAGGER
- TYPE II BARRICADE WITH SIGN(S)
- PORTABLE CONE
- PORTABLE DELINEATOR
- FLASHING ARROW PANEL
- SIGNALIZED INTERSECTION
- SIGNAL ON FLASH
- BIKE COURSE
- RUN COURSE
- VOLUNTEER
- POLICE OFFICER



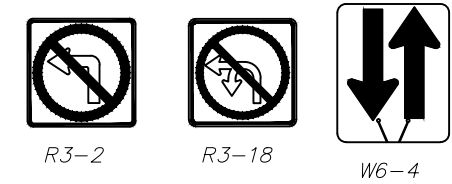
BY:	
NO.:	
DATE:	
DESCRIPTION:	

**CAL TRI - VENTURA TRIATHLON
MAY 3, 2026**

SHEET TITLE:	TRAFFIC CONTROL PLAN
DATE:	04/29/26
SCALE:	PER PLAN
DRAWN BY:	JMD
CHECKED BY:	RW
PROJECT NO.:	26020
SHEET NUMBER:	

F:\2026 Project Files\26020\Drawings\Cal Tri Ventura - TOP.dwg Apr 29, 26 - 11:44am

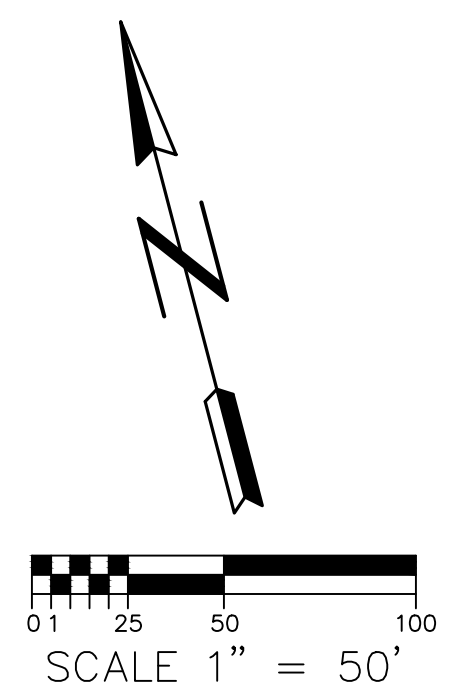
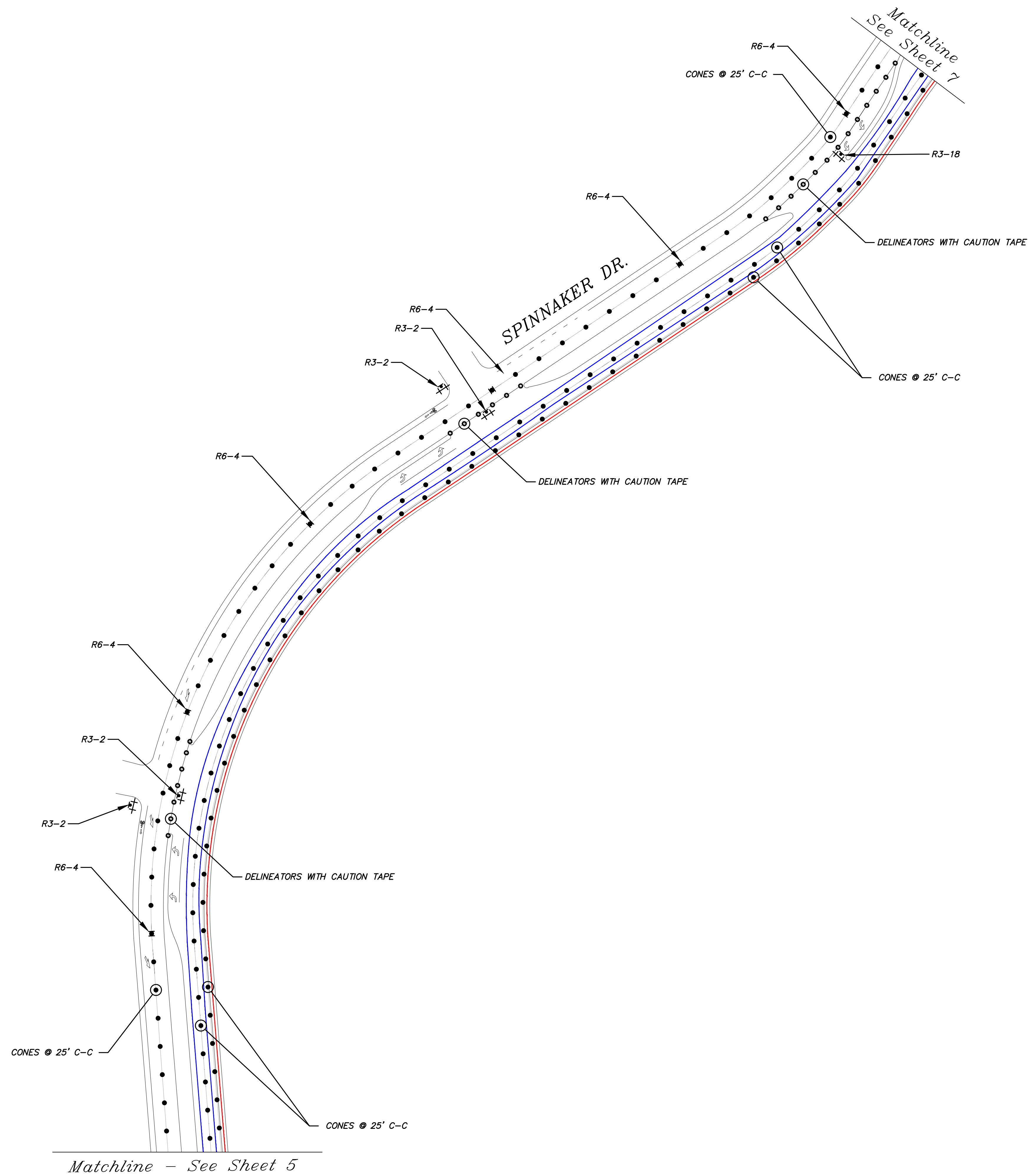
SIGN LEGEND



NOTE: ALL NEW SIGNS SHALL CONFORM TO THE FEDERAL HIGHWAY ADMINISTRATION CALIFORNIA MANUAL ON UNIFORM TRAFFIC CONTROL DEVICES FOR STREETS AND HIGHWAYS (CAMUTCD), LATEST EDITION. ALL SIGN SIZES SHALL BE THE STANDARD SIZE SHOWN IN THEIR RESPECTIVE PUBLICATIONS UNLESS NOTED OTHERWISE ON THE PLAN.

LEGEND

- FLAG TREE WITH SIGN(S)
- FLAGGER
- TYPE II BARRICADE WITH SIGN(S)
- PORTABLE CONE
- PORTABLE DELINEATOR
- FLASHING ARROW PANEL
- SIGNALIZED INTERSECTION
- SIGNAL ON FLASH
- BIKE COURSE
- RUN COURSE
- VOLUNTEER
- POLICE OFFICER



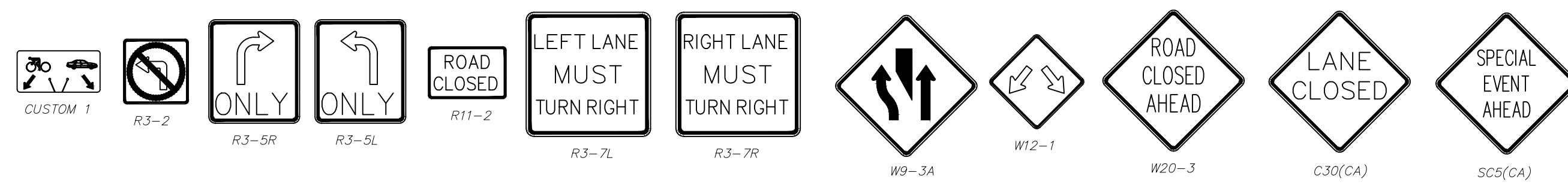
BY:	
NO:	
DATE:	
DESCRIPTION:	

**CAL TRI - VENTURA TRIATHLON
MAY 3, 2026**

SHEET TITLE:	TRAFFIC CONTROL PLAN
PROJECT:	CAL TRI VENTURA TRIATHLON
DATE:	04/29/26
SCALE:	PER PLAN
DRAWN BY:	JMD
CHECKED BY:	RW
PROJECT NO.:	26020
SHEET NUMBER:	

F:\2026 Project Files\26020\Drawings\Cal Tri Ventura - TOP.dwg Apr 29, 26 - 11:46am

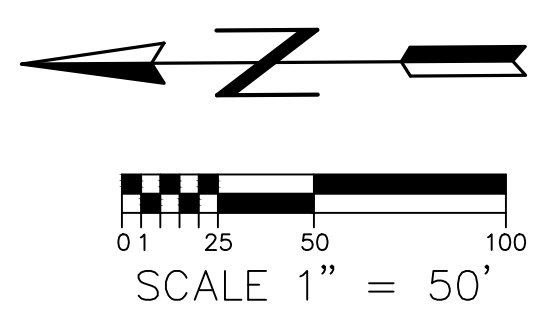
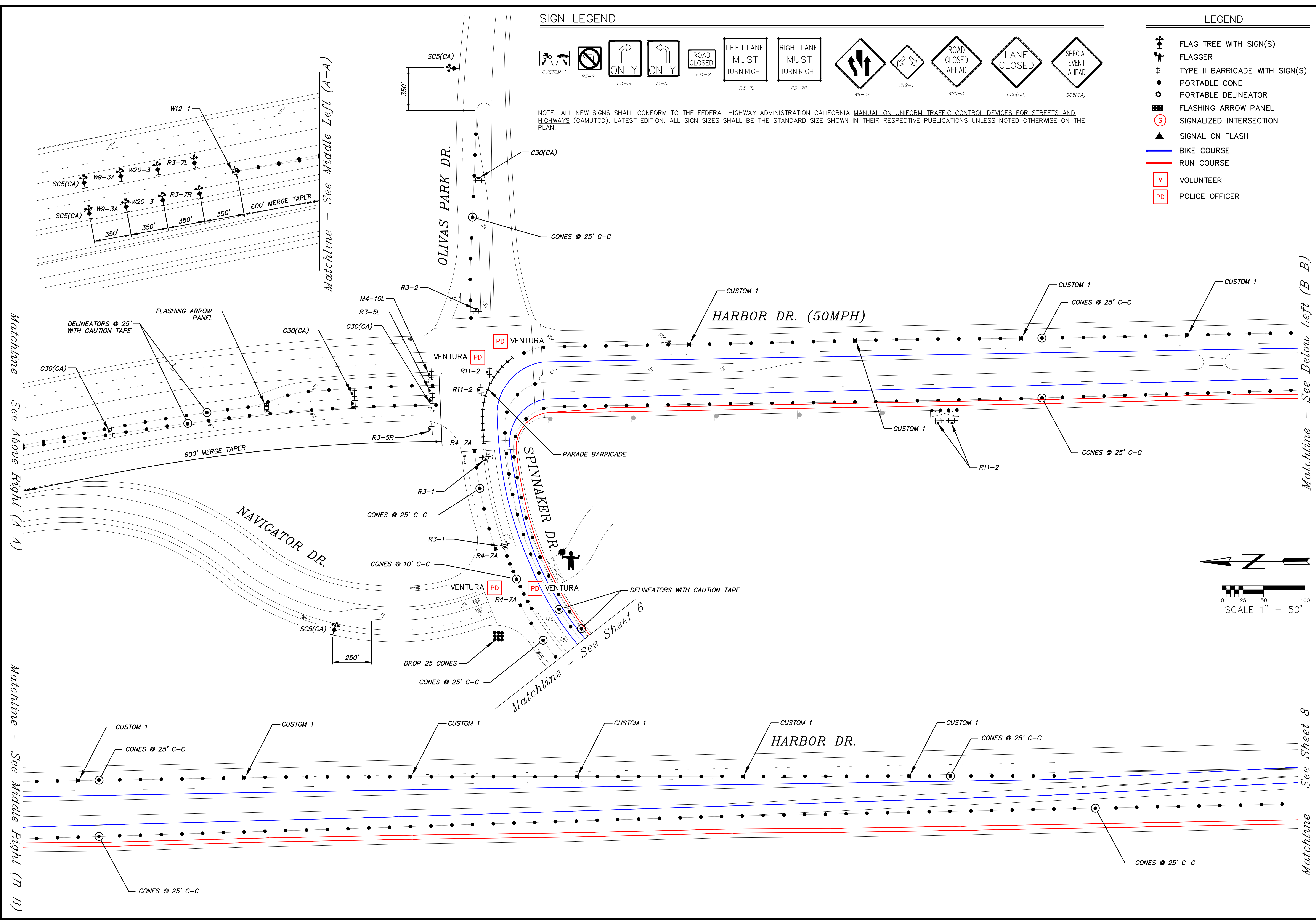
SIGN LEGEND



NOTE: ALL NEW SIGNS SHALL CONFORM TO THE FEDERAL HIGHWAY ADMINISTRATION CALIFORNIA MANUAL ON UNIFORM TRAFFIC CONTROL DEVICES FOR STREETS AND HIGHWAYS (CAMUTCD), LATEST EDITION, ALL SIGN SIZES SHALL BE THE STANDARD SIZE SHOWN IN THEIR RESPECTIVE PUBLICATIONS UNLESS NOTED OTHERWISE ON THE PLAN.

LEGEND

- FLAG TREE WITH SIGN(S)
- FLAGGER
- TYPE II BARRICADE WITH SIGN(S)
- PORTABLE CONE
- PORTABLE DELINEATOR
- FLASHING ARROW PANEL
- SIGNALIZED INTERSECTION
- SIGNAL ON FLASH
- BIKE COURSE
- RUN COURSE
- VOLUNTEER
- POLICE OFFICER



BY:	
NO.:	
DATE:	
DESCRIPTION:	

**CAL TRI - VENTURA TRIATHLON
MAY 3, 2026**

SHEET TITLE:	TRAFFIC CONTROL PLAN
PROJECT:	CAL TRI VENTURA TRIATHLON
DATE:	04/29/26
SCALE:	PER PLAN
DRAWN BY:	JMD
CHECKED BY:	RW
PROJECT NO.:	26020
SHEET NUMBER:	

F:\USD Project Files\26020\Drawings\Cal Tri Ventura - TOP.dwg Apr 29, 26 - 11:45am

Matchline - See Sheet 7

Matchline - See Above Right

Matchline - See Middle Right

HARBOR DR. (55MPH)

Matchline - See Middle Left

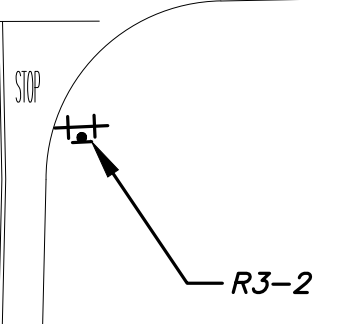
Matchline - See Below Left

Matchline - See Sheet 9

HARBOR DR. (55MPH)

HARBOR DR. (55MPH)

McGRATH STATE BEACH



CONES @ 5' C-C
CONES @ 25' C-C

SIGN LEGEND



R3-2

NOTE: ALL NEW SIGNS SHALL CONFORM TO THE FEDERAL HIGHWAY ADMINISTRATION CALIFORNIA MANUAL ON UNIFORM TRAFFIC CONTROL DEVICES FOR STREETS AND HIGHWAYS (CAMUTCD), LATEST EDITION, ALL SIGN SIZES SHALL BE THE STANDARD SIZE SHOWN IN THEIR RESPECTIVE PUBLICATIONS UNLESS NOTED OTHERWISE ON THE PLAN.

LEGEND

- FLAG TREE WITH SIGN(S)
- FLAGGER
- TYPE II BARRICADE WITH SIGN(S)
- PORTABLE CONE
- PORTABLE DELINEATOR
- FLASHING ARROW PANEL
- SIGNALIZED INTERSECTION
- SIGNAL ON FLASH
- BIKE COURSE
- RUN COURSE
- VOLUNTEER
- POLICE OFFICER



SCALE 1" = 50'

BY:	NO.:	DATE:	DESCRIPTION:

**CAL TRI - VENTURA TRIATHLON
MAY 3, 2026**

SHEET TITLE:	TRAFFIC CONTROL PLAN
DATE:	04/29/26
SCALE:	PER PLAN
DRAWN BY:	JMD
CHECKED BY:	RW
PROJECT NO.:	26020
SHEET NUMBER:	8 OF 20 SHEETS

F:\USD Project Files\26020\Drawings\Cal Tri Ventura - TOP.dwg Apr 29, 26 - 11:46am

LEGEND

- FLAG TREE WITH SIGN(S)
- FLAGGER
- TYPE II BARRICADE WITH SIGN(S)
- PORTABLE CONE
- PORTABLE DELINEATOR
- FLASHING ARROW PANEL
- SIGNALIZED INTERSECTION
- SIGNAL ON FLASH
- BIKE COURSE
- RUN COURSE
- VOLUNTEER
- POLICE OFFICER

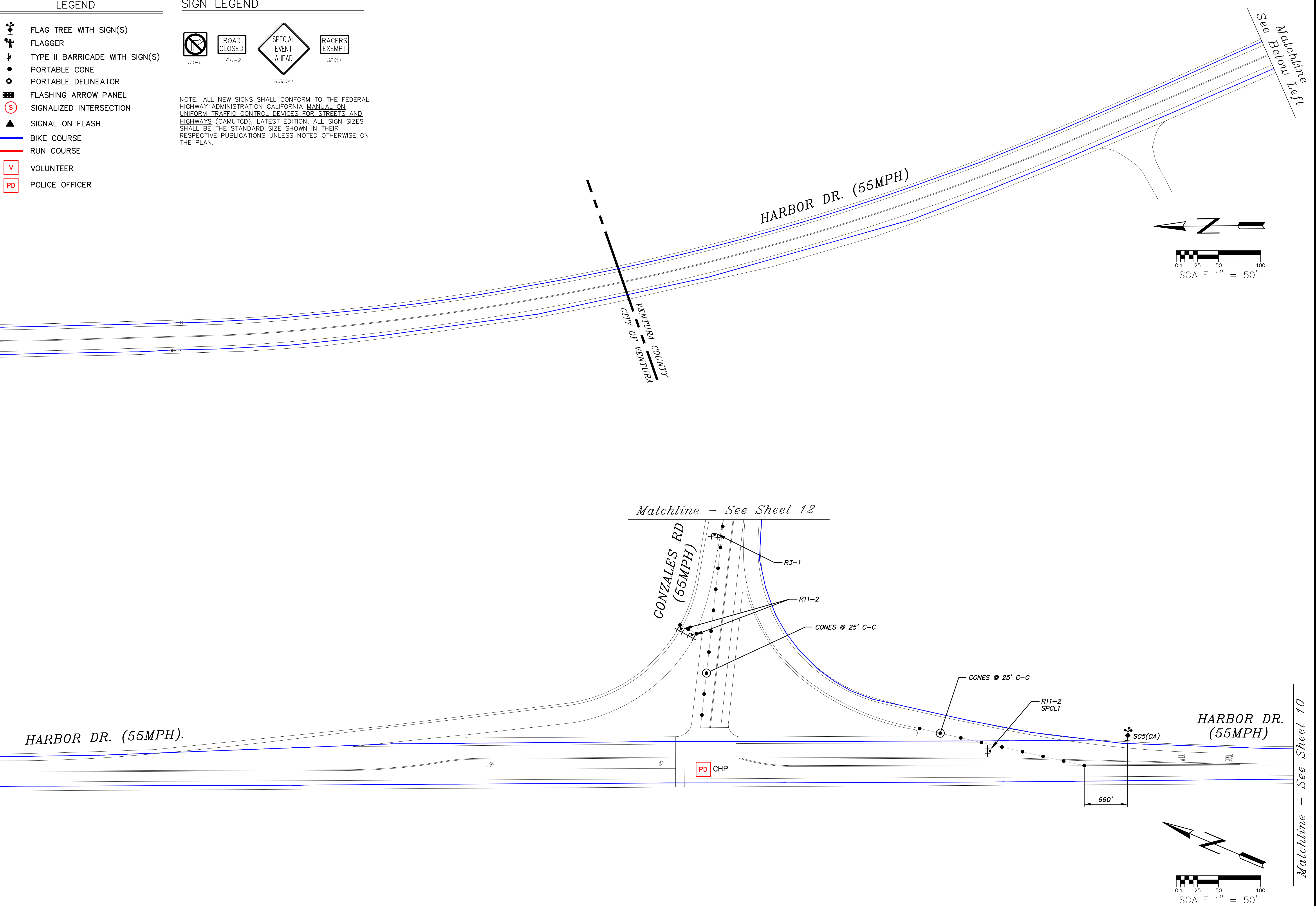
SIGN LEGEND

- R3-1
- R11-2
- SPECIAL EVENT AHEAD
SC5(CA)
- RACERS EXEMPT
SPCL1

NOTE: ALL NEW SIGNS SHALL CONFORM TO THE FEDERAL HIGHWAY ADMINISTRATION CALIFORNIA MANUAL ON UNIFORM TRAFFIC CONTROL DEVICES FOR STREETS AND HIGHWAYS (CAMUTCD), LATEST EDITION, ALL SIGN SIZES SHALL BE THE STANDARD SIZE SHOWN IN THEIR RESPECTIVE PUBLICATIONS UNLESS NOTED OTHERWISE ON THE PLAN.

Matchline - See Sheet 8

Matchline - See Above Right



BY:	
NO.:	
DATE:	
DESCRIPTION:	

**CAL TRI - VENTURA TRIATHLON
MAY 3, 2026**

SHEET TITLE:	TRAFFIC CONTROL PLAN
DATE:	04/29/26
SCALE:	PER PLAN
DRAWN BY:	JMD
CHECKED BY:	RW
PROJECT NO.:	26020
SHEET NUMBER:	

F:\USD Project Files\26020\Drawings\Cal Tri Ventura - TOP.dwg Apr 29, 26 - 11:45am

Matchline - See Sheet 9

Matchline - See Above Right

Matchline - See Middle Right

HARBOR BLVD (55mph)

HARBOR BLVD (55mph)


HARBOR BLVD (55mph)

Matchline - See Middle Left

Matchline - See Bottom Left

Matchline - See Sheet 11

SIGN LEGEND



NOTE: ALL NEW SIGNS SHALL CONFORM TO THE FEDERAL HIGHWAY ADMINISTRATION CALIFORNIA MANUAL ON UNIFORM TRAFFIC CONTROL DEVICES FOR STREETS AND HIGHWAYS (CAMUTCD), LATEST EDITION, ALL SIGN SIZES SHALL BE THE STANDARD SIZE SHOWN IN THEIR RESPECTIVE PUBLICATIONS UNLESS NOTED OTHERWISE ON THE PLAN.

R3-1

R4-7A

CONES @ 10' C-C

R3-2

R4-7A

CONES @ 25' C-C

VENTURA COUNTY
CITY OF OXNARD

LEGEND

- FLAG TREE WITH SIGN(S)
FLAGGER
TYPE II BARRICADE WITH SIGN(S)
PORTABLE CONE
PORTABLE DELINEATOR
FLASHING ARROW PANEL
SIGNALIZED INTERSECTION
SIGNAL ON FLASH
BIKE COURSE
RUN COURSE
VOLUNTEER
POLICE OFFICER



SCALE 1" = 50'

Table with columns: BY, NO, DATE, DESCRIPTION

CAL TRI - VENTURA TRIATHLON
MAY 3, 2026

Table with project details: SHEET TITLE, DATE, SCALE, DRAWN BY, CHECKED BY, PROJECT NO., SHEET NUMBER

F:\A00 - Project Files\26020\Drawings\Cal Tri Ventura - TOP.dwg Apr 29, 26 - 11:46am

Matchline - See Sheet 10

Matchline - See Above Right

Matchline - See Bottom Left

Matchline - See Middle Left

HARBOR BLVD (55mph)

HARBOR BLVD (55mph)

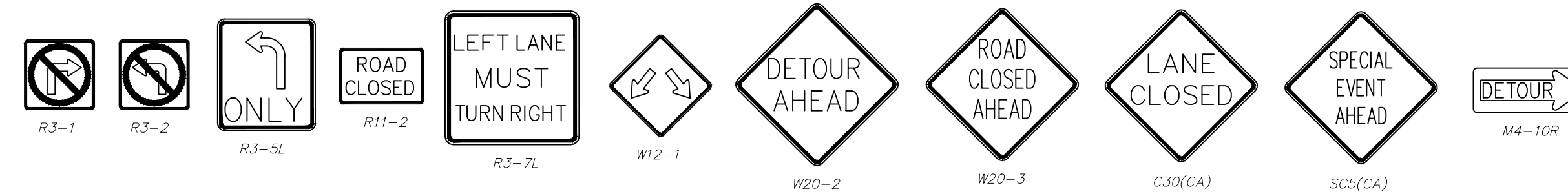
Matchline - See Sheet 17
5th ST (50MPH)

HARBOR BLVD (55MPH)

LEGEND

- FLAG TREE WITH SIGN(S)
- FLAGGER
- TYPE II BARRICADE WITH SIGN(S)
- PORTABLE CONE
- PORTABLE DELINEATOR
- FLASHING ARROW PANEL
- SIGNALIZED INTERSECTION
- SIGNAL ON FLASH
- BIKE COURSE
- RUN COURSE
- VOLUNTEER
- POLICE OFFICER

SIGN LEGEND



NOTE: ALL NEW SIGNS SHALL CONFORM TO THE FEDERAL HIGHWAY ADMINISTRATION CALIFORNIA MANUAL ON UNIFORM TRAFFIC CONTROL DEVICES FOR STREETS AND HIGHWAYS (CAMUTCD), LATEST EDITION, ALL SIGN SIZES SHALL BE THE STANDARD SIZE SHOWN IN THEIR RESPECTIVE PUBLICATIONS UNLESS NOTED OTHERWISE ON THE PLAN.



SCALE 1" = 50'

BY:	NO:	DATE:	DESCRIPTION:

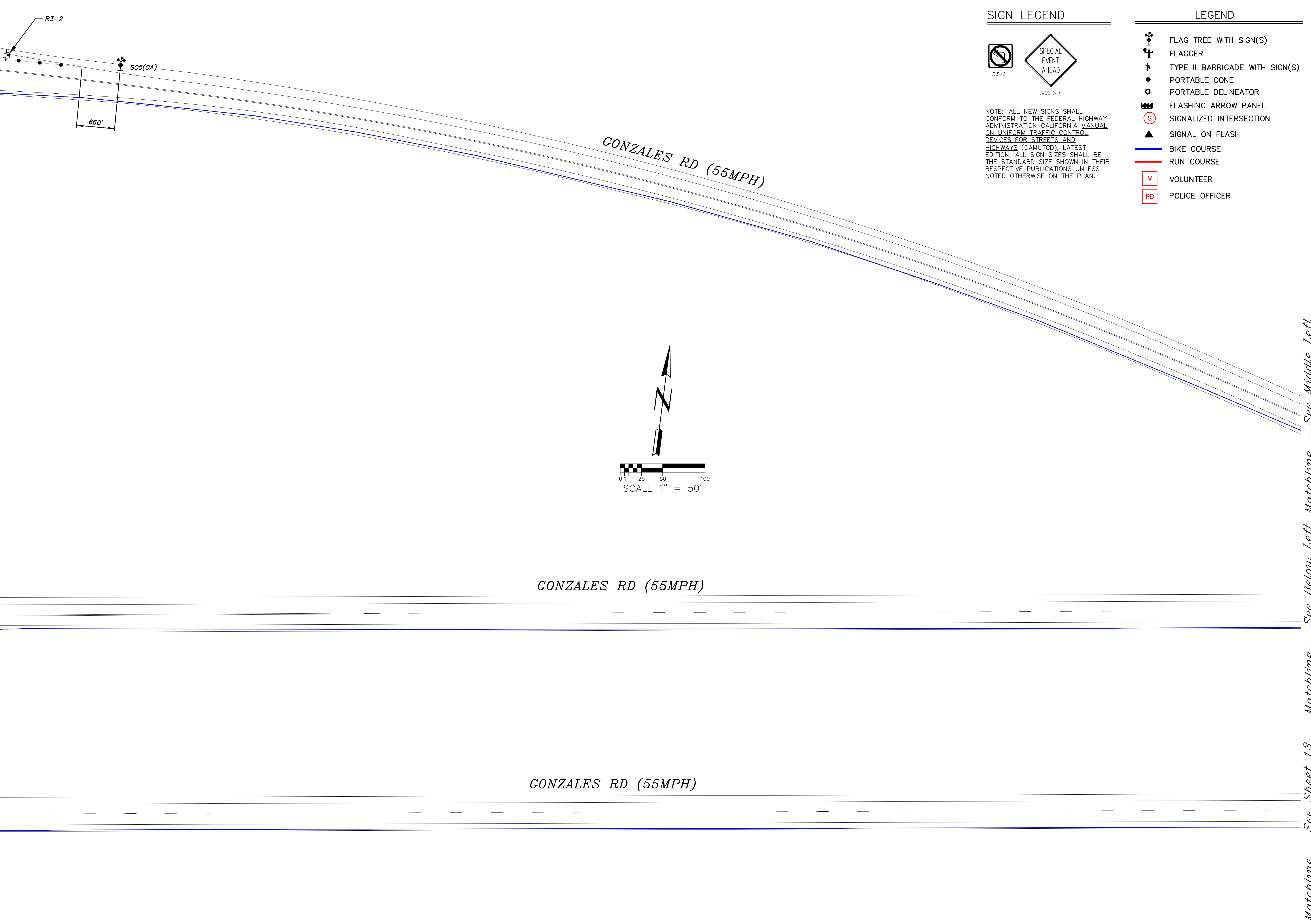
CAL TRI - VENTURA TRIATHLON
MAY 3, 2026

SHEET TITLE:	TRAFFIC CONTROL PLAN
DATE:	04/29/26
SCALE:	PER PLAN
DRAWN BY:	JMD
CHECKED BY:	RW
PROJECT NO.:	26020
SHEET NUMBER:	11 OF 20 SHEETS

F:\USD Project Files\26020\Drawings\Cal Tri Ventura - TDP.dwg Apr 29, 26 - 11:45am

Matchline - See Sheet 9

Matchline - See Above Right Matchline - See Middle Right



SIGN LEGEND



NOTE: ALL NEW SIGNS SHALL CONFORM TO THE FEDERAL HIGHWAY ADMINISTRATION CALIFORNIA MANUAL ON UNIFORM TRAFFIC CONTROL DEVICES FOR STREETS AND HIGHWAYS (CAMUTCD), LATEST EDITION, ALL SIGN SIZES SHALL BE THE STANDARD SIZE SHOWN IN THEIR RESPECTIVE PUBLICATIONS UNLESS NOTED OTHERWISE ON THE PLAN.

LEGEND

- FLAG TREE WITH SIGN(S)
- FLAGGER
- TYPE II BARRICADE WITH SIGN(S)
- PORTABLE CONE
- PORTABLE DELINEATOR
- FLASHING ARROW PANEL
- SIGNALIZED INTERSECTION
- SIGNAL ON FLASH
- BIKE COURSE
- RUN COURSE
- VOLUNTEER
- POLICE OFFICER

BY:	
NO:	
DATE:	
DESCRIPTION:	

CAL TRI - VENTURA TRIATHLON
MAY 3, 2026

SHEET TITLE: TRAFFIC CONTROL PLAN	
DATE:	04/29/26
SCALE:	PER PLAN
DRAWN BY:	JMD
CHECKED BY:	RW
PROJECT NO.:	26020
SHEET NUMBER:	

F:\2026 Project Files\26020\Drawings\Cal Tri Ventura - TOP.dwg Apr 29, 26 - 11:45am

Matchline - See Sheet 12 Matchline - See Above Right Matchline - See Middle Right

Matchline - See Below Left Matchline - See Middle Left

GONZALES RD (55MPH)

GONZALES RD (55MPH)

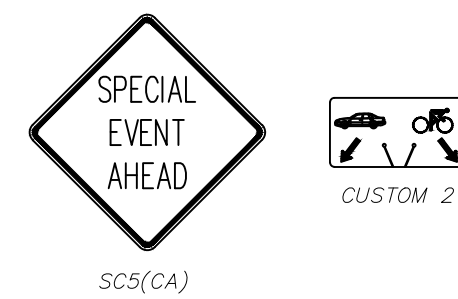
GONZALES RD (55MPH)

SC5(CA)

CUSTOM 2
350'

CUSTOM 2
CONES @ 25' C-C

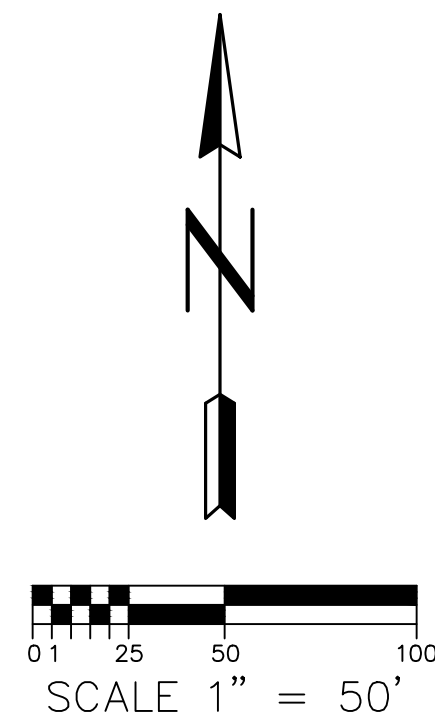
SIGN LEGEND



NOTE: ALL NEW SIGNS SHALL CONFORM TO THE FEDERAL HIGHWAY ADMINISTRATION CALIFORNIA MANUAL ON UNIFORM TRAFFIC CONTROL DEVICES FOR STREETS AND HIGHWAYS (CAMUTCD), LATEST EDITION, ALL SIGN SIZES SHALL BE THE STANDARD SIZE SHOWN IN THEIR RESPECTIVE PUBLICATIONS UNLESS NOTED OTHERWISE ON THE PLAN.

LEGEND

- FLAG TREE WITH SIGN(S)
- FLAGGER
- TYPE II BARRICADE WITH SIGN(S)
- PORTABLE CONE
- PORTABLE DELINEATOR
- FLASHING ARROW PANEL
- SIGNALIZED INTERSECTION
- SIGNAL ON FLASH
- BIKE COURSE
- RUN COURSE
- VOLUNTEER
- POLICE OFFICER



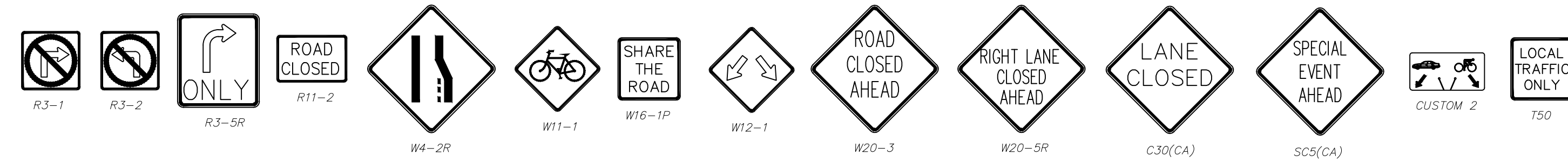
**CAL TRI - VENTURA TRIATHLON
MAY 3, 2026**

BY:	NO:	DATE:	DESCRIPTION:

SHEET TITLE: TRAFFIC CONTROL PLAN	PROJECT: CAL TRI VENTURA TRIATHLON
DATE: 04/29/26	SCALE: PER PLAN
DRAWN BY: JMD	CHECKED BY: RW
PROJECT NO.: 26020	SHEET NUMBER:

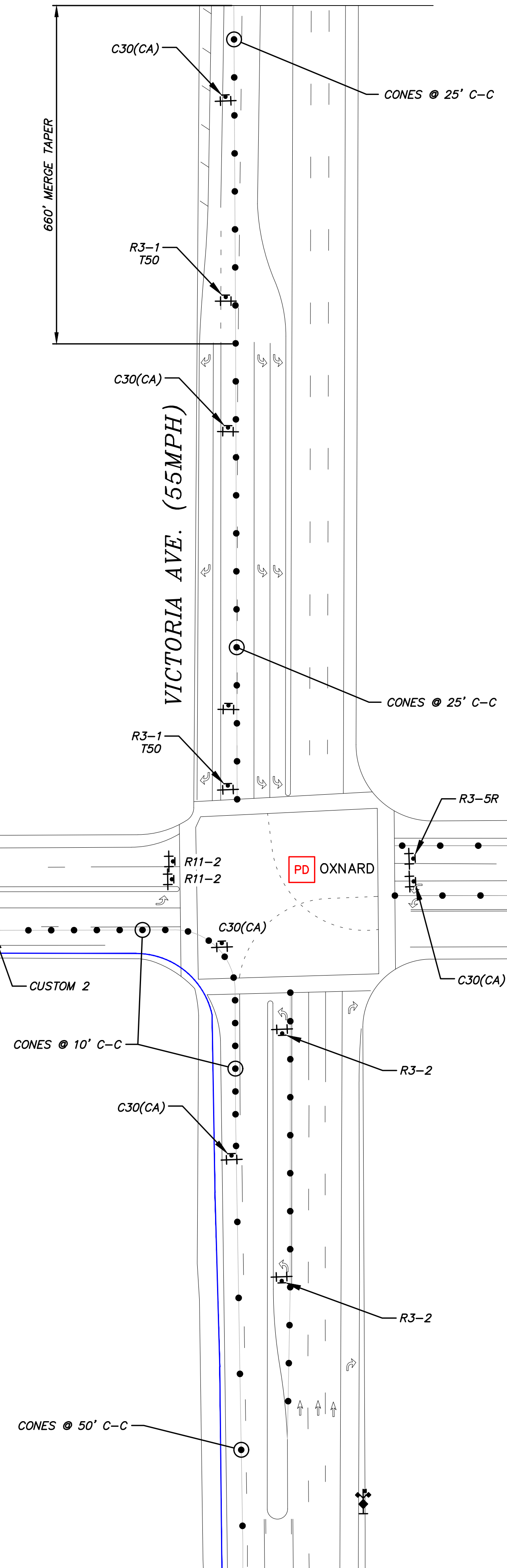
Matchline - See Below Right

SIGN LEGEND



NOTE: ALL NEW SIGNS SHALL CONFORM TO THE FEDERAL HIGHWAY ADMINISTRATION CALIFORNIA MANUAL ON UNIFORM TRAFFIC CONTROL DEVICES FOR STREETS AND HIGHWAYS (CAMUTCD), LATEST EDITION, ALL SIGN SIZES SHALL BE THE STANDARD SIZE SHOWN IN THEIR RESPECTIVE PUBLICATIONS UNLESS NOTED OTHERWISE ON THE PLAN.

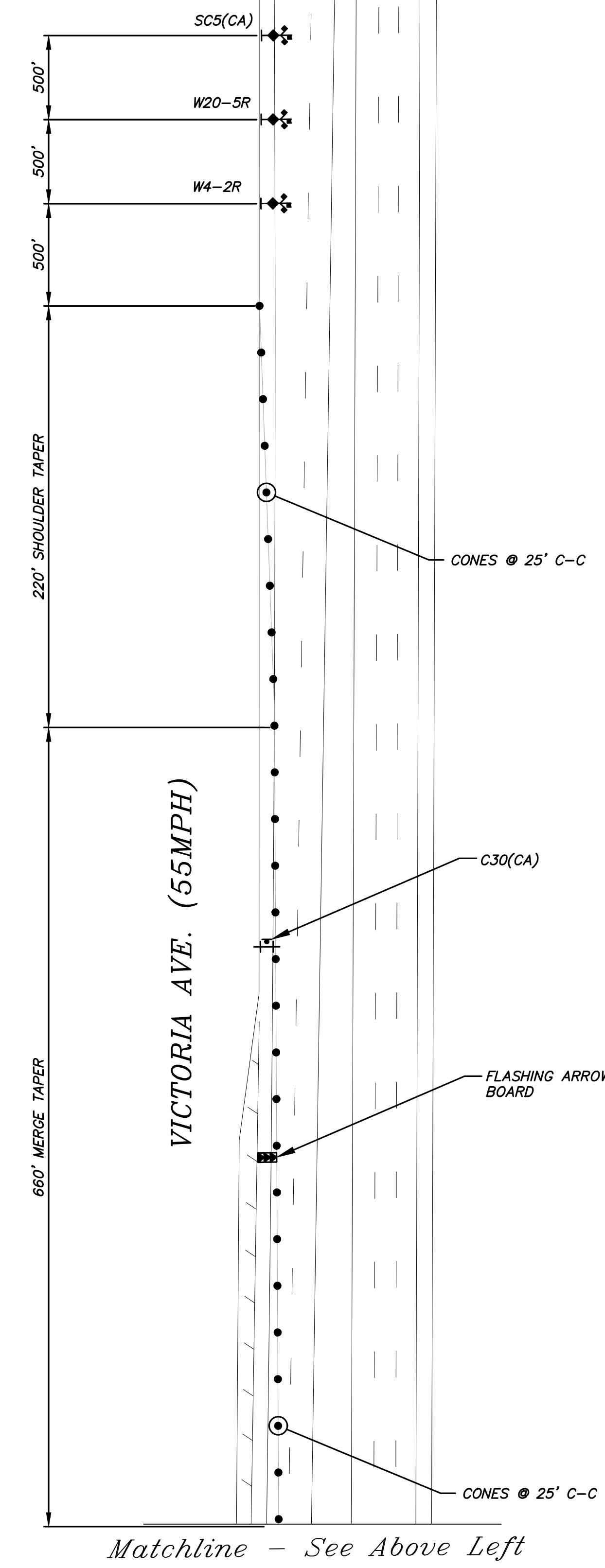
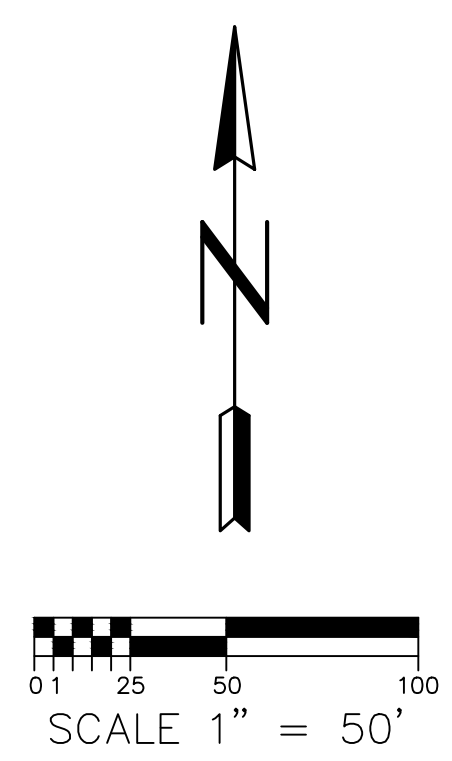
Matchline - See Sheet 13



GONZALES RD. (45MPH)

LEGEND

- FLAG TREE WITH SIGN(S)
- FLAGGER
- TYPE II BARRICADE WITH SIGN(S)
- PORTABLE CONE
- PORTABLE DELINEATOR
- FLASHING ARROW PANEL
- SIGNALIZED INTERSECTION
- SIGNAL ON FLASH
- BIKE COURSE
- RUN COURSE
- VOLUNTEER
- POLICE OFFICER



Matchline - See Above Left

BY:	
NO.:	
DATE:	
DESCRIPTION:	

**CAL TRI - VENTURA TRIATHLON
MAY 3, 2026**

SHEET TITLE:	TRAFFIC CONTROL PLAN
PROJECT:	CAL TRI VENTURA TRIATHLON
DATE:	04/29/26
SCALE:	PER PLAN
DRAWN BY:	JMD
CHECKED BY:	RW
PROJECT NO.:	26020
SHEET NUMBER:	

F:\USD Project Files\26020\Drawings\Cal Tri Ventura - TOP.dwg Apr 29, 26 - 11:46am

Matchline - See Sheet 14
 Matchline - See Above Right
 Matchline - See Middle Right

Matchline - See Middle Left
 Matchline - See Below Left
 Matchline - See Sheet 16

VICTORIA AVE. (55MPH)

VICTORIA AVE. (55MPH)

VICTORIA AVE. (55MPH)

DORIS AVE.

PD OXNARD

CONES @ 50' C-C

C30(CA)

CONES @ 50' C-C

CONES @ 50' C-C

C30(CA)

C30(CA)

CONES @ 50' C-C

CONES @ 50' C-C

CONES @ 50' C-C

250'

250'

SC5(CA)

SC5(CA)

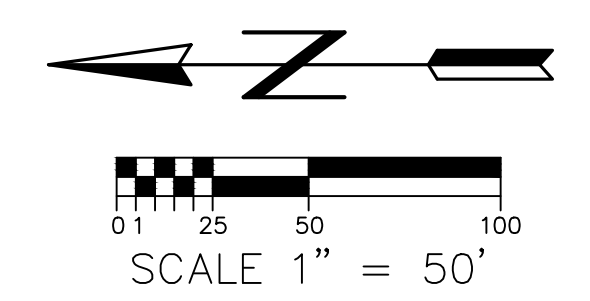
SIGN LEGEND

LEGEND



- FLAG TREE WITH SIGN(S)
- FLAGGER
- TYPE II BARRICADE WITH SIGN(S)
- PORTABLE CONE
- PORTABLE DELINEATOR
- FLASHING ARROW PANEL
- SIGNALIZED INTERSECTION
- SIGNAL ON FLASH
- BIKE COURSE
- RUN COURSE
- VOLUNTEER
- POLICE OFFICER

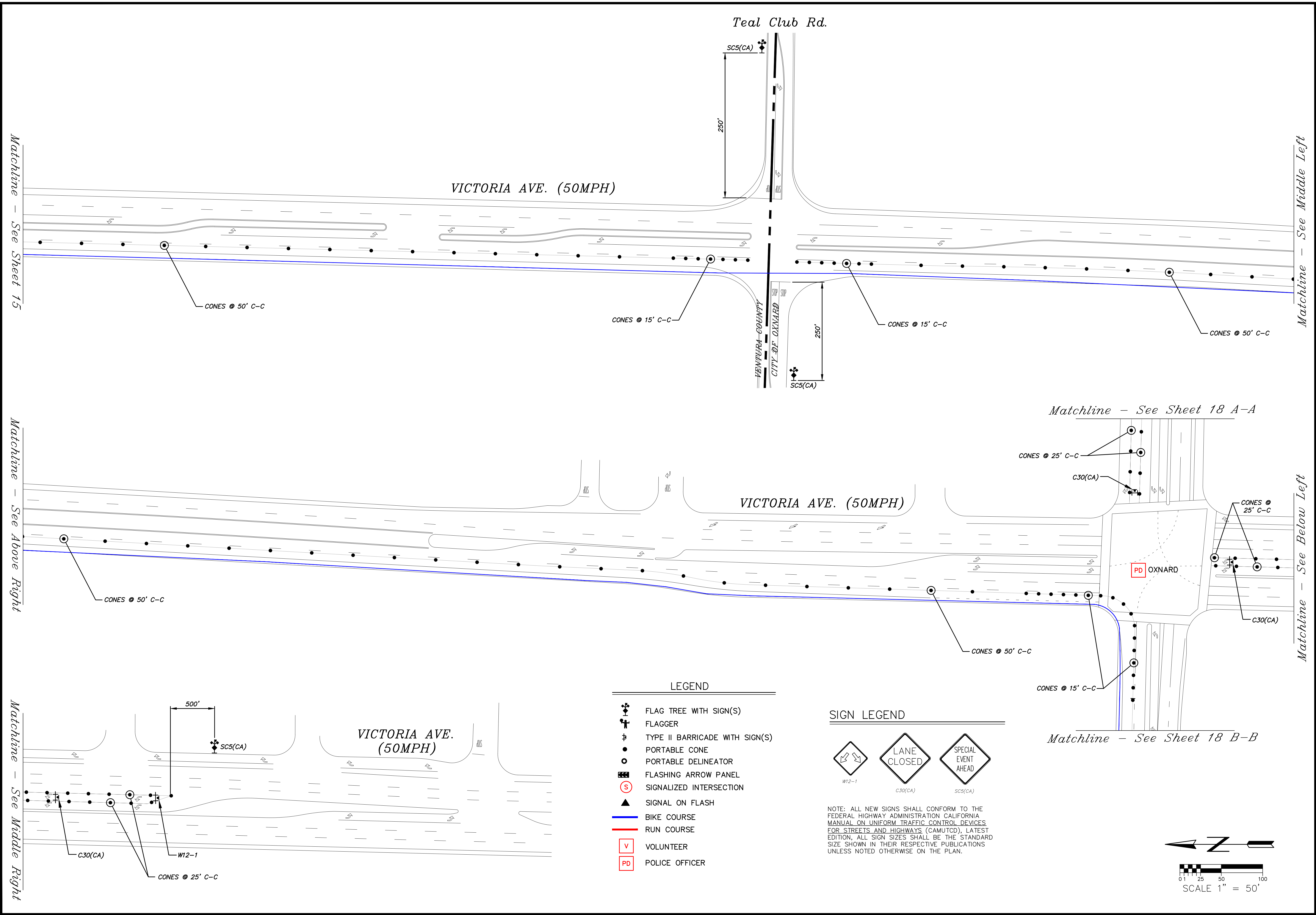
NOTE: ALL NEW SIGNS SHALL CONFORM TO THE FEDERAL HIGHWAY ADMINISTRATION CALIFORNIA MANUAL ON UNIFORM TRAFFIC CONTROL DEVICES FOR STREETS AND HIGHWAYS (CAMUTCD), LATEST EDITION. ALL SIGN SIZES SHALL BE THE STANDARD SIZE SHOWN IN THEIR RESPECTIVE PUBLICATIONS UNLESS NOTED OTHERWISE ON THE PLAN.



BY:	
NO.:	
DATE:	
DESCRIPTION:	

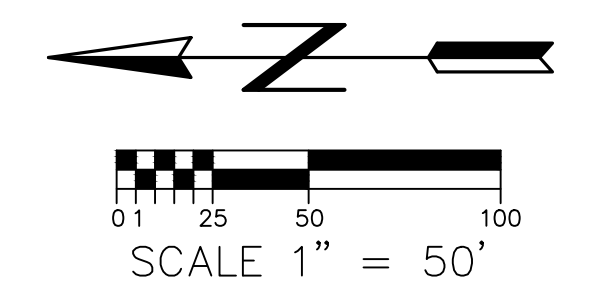
**CAL TRI - VENTURA TRIATHLON
 MAY 3, 2026**

SHEET TITLE:	TRAFFIC CONTROL PLAN
DATE:	04/29/26
SCALE:	PER PLAN
DRAWN BY:	JMD
CHECKED BY:	RW
PROJECT NO.:	26020
SHEET NUMBER:	



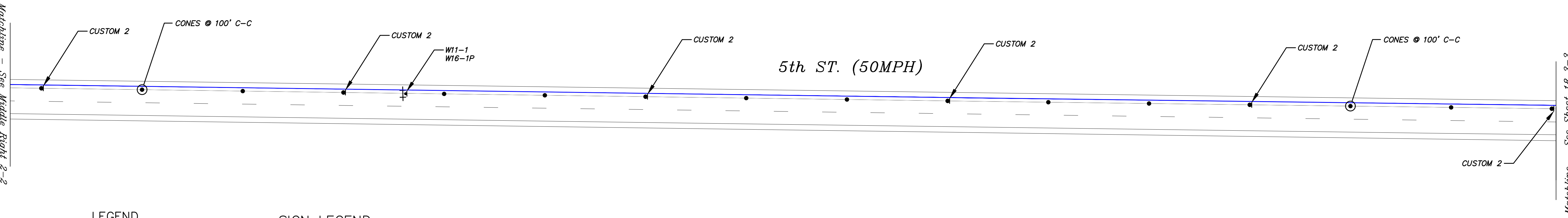
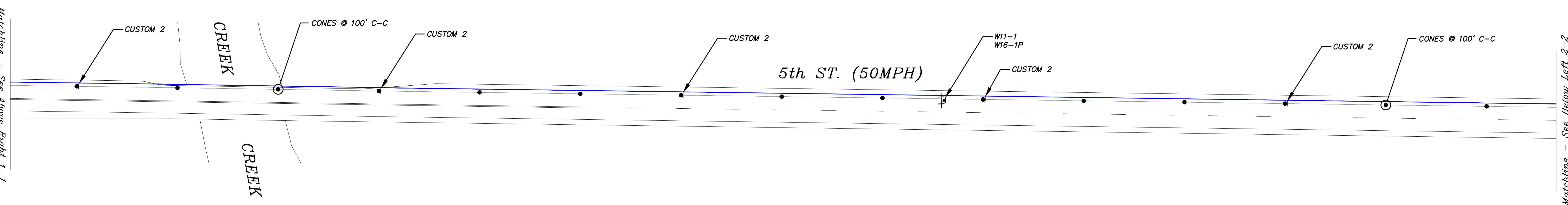
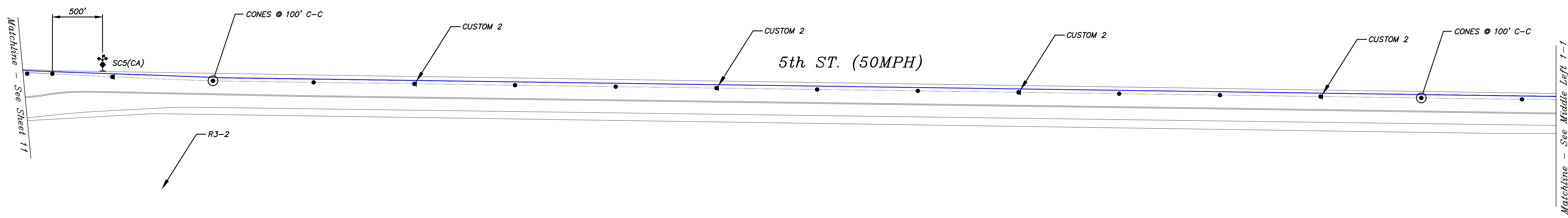
- LEGEND**
- FLAG TREE WITH SIGN(S)
 - FLAGGER
 - TYPE II BARRICADE WITH SIGN(S)
 - PORTABLE CONE
 - PORTABLE DELINEATOR
 - FLASHING ARROW PANEL
 - SIGNALIZED INTERSECTION
 - SIGNAL ON FLASH
 - BIKE COURSE
 - RUN COURSE
 - VOLUNTEER
 - POLICE OFFICER

- SIGN LEGEND**
- W12-1
 - C30(CA) LANE CLOSED
 - SC5(CA) SPECIAL EVENT AHEAD
- NOTE: ALL NEW SIGNS SHALL CONFORM TO THE FEDERAL HIGHWAY ADMINISTRATION CALIFORNIA MANUAL ON UNIFORM TRAFFIC CONTROL DEVICES FOR STREETS AND HIGHWAYS (CAMUTCD), LATEST EDITION, ALL SIGN SIZES SHALL BE THE STANDARD SIZE SHOWN IN THEIR RESPECTIVE PUBLICATIONS UNLESS NOTED OTHERWISE ON THE PLAN.



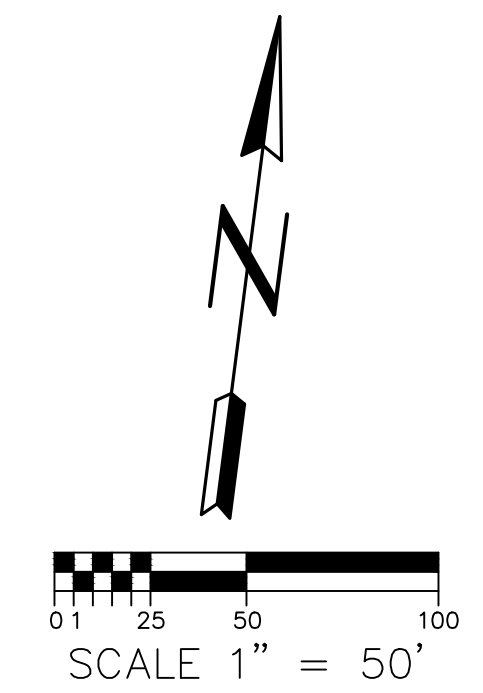
BY: _____ NO: _____ DATE: _____ DESCRIPTION: _____	<h2 style="margin: 0;">CAL TRI - VENTURA TRIATHLON</h2> <h3 style="margin: 0;">MAY 3, 2026</h3>
<p>SHEET TITLE: TRAFFIC CONTROL PLAN</p> <p>PROJECT: CAL TRI VENTURA TRIATHLON</p> <p>DATE: 04/29/26</p> <p>SCALE: PER PLAN</p> <p>DRAWN BY: JMD</p> <p>CHECKED BY: RW</p> <p>PROJECT NO.: 26020</p> <p>SHEET NUMBER:</p>	
16 OF 20 SHEETS	

F:\USD Project Files\26020\Drawings\Cal Tri Ventura - TOP.dwg Apr 29, 26 - 11:46am



- LEGEND**
- FLAG TREE WITH SIGN(S)
 - FLAGGER
 - TYPE II BARRICADE WITH SIGN(S)
 - PORTABLE CONE
 - PORTABLE DELINEATOR
 - FLASHING ARROW PANEL
 - SIGNALIZED INTERSECTION
 - SIGNAL ON FLASH
 - BIKE COURSE
 - RUN COURSE
 - VOLUNTEER
 - POLICE OFFICER

- SIGN LEGEND**
- SPECIAL EVENT AHEAD
SC5(CA)
 - CUSTOM 2
- NOTE: ALL NEW SIGNS SHALL CONFORM TO THE FEDERAL HIGHWAY ADMINISTRATION CALIFORNIA MANUAL ON UNIFORM TRAFFIC CONTROL DEVICES FOR STREETS AND HIGHWAYS (CAMUTCD), LATEST EDITION. ALL SIGN SIZES SHALL BE THE STANDARD SIZE SHOWN IN THEIR RESPECTIVE PUBLICATIONS UNLESS NOTED OTHERWISE ON THE PLAN.



BY:	
DESCRIPTION:	
NO:	
DATE:	

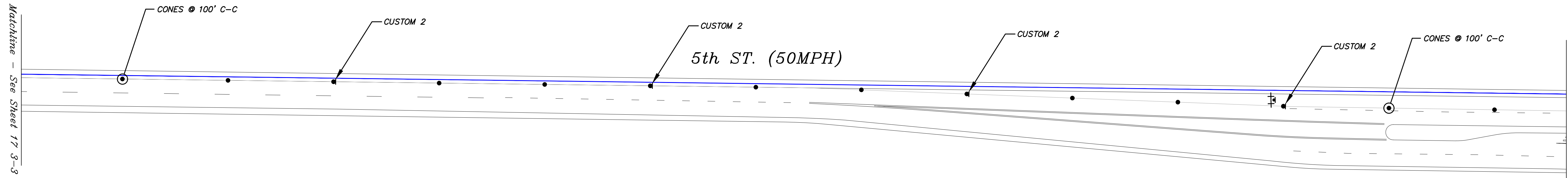
CAL TRI - VENTURA TRIATHLON MAY 3, 2026

SHEET TITLE:	TRAFFIC CONTROL PLAN
DATE:	04/29/26
SCALE:	PER PLAN
DRAWN BY:	JMD
CHECKED BY:	RW
PROJECT NO.:	26020
SHEET NUMBER:	

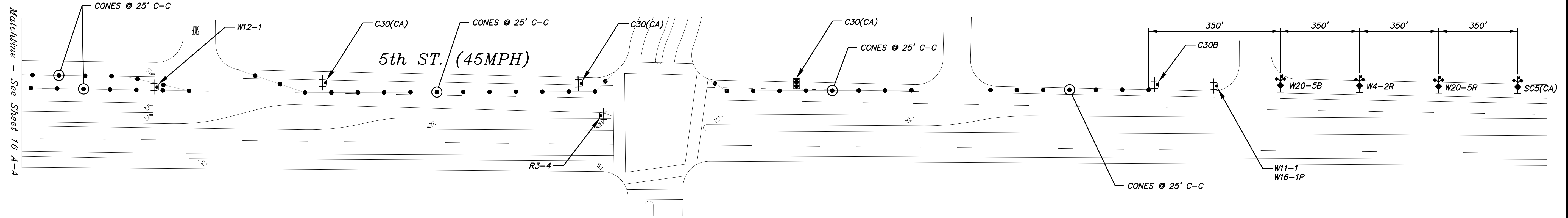
F:\VAD Project Files\26020\Drawings\Cal Tri Ventura - TOP.dwg Apr 29, 26 - 11:46am

Matchline - See Sheet 17-3-3

Matchline - See Sheet 16-B-B



Matchline - See Sheet 16-A-A



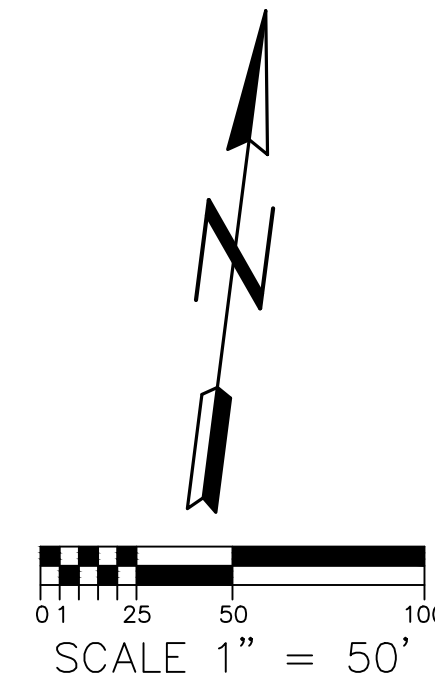
LEGEND

- FLAG TREE WITH SIGN(S)
- FLAGGER
- TYPE II BARRICADE WITH SIGN(S)
- PORTABLE CONE
- PORTABLE DELINEATOR
- FLASHING ARROW PANEL
- SIGNALIZED INTERSECTION
- SIGNAL ON FLASH
- BIKE COURSE
- RUN COURSE
- VOLUNTEER
- POLICE OFFICER

SIGN LEGEND

- R3-4
- W4-2R
- W11-1
- W16-1P
- W12-1
- W20-5B
- W20-5R
- C30B
- C30(CA)
- SC5(CA)
- CUSTOM 2

NOTE: ALL NEW SIGNS SHALL CONFORM TO THE FEDERAL HIGHWAY ADMINISTRATION CALIFORNIA MANUAL ON UNIFORM TRAFFIC CONTROL DEVICES FOR STREETS AND HIGHWAYS (CAMUTCD), LATEST EDITION, ALL SIGN SIZES SHALL BE THE STANDARD SIZE SHOWN IN THEIR RESPECTIVE PUBLICATIONS UNLESS NOTED OTHERWISE ON THE PLAN.

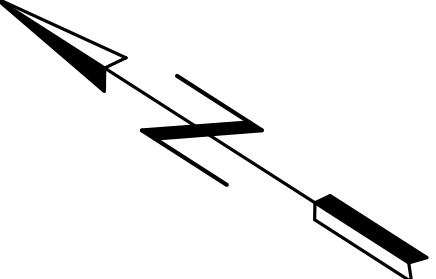


BY:	
DATE:	
DESCRIPTION:	

**CAL TRI - VENTURA TRIATHLON
MAY 3, 2026**

SHEET TITLE:	TRAFFIC CONTROL PLAN
PROJECT:	CAL TRI VENTURA TRIATHLON
DATE:	04/29/26
SCALE:	PER PLAN
DRAWN BY:	JMD
CHECKED BY:	RW
PROJECT NO.:	26020
SHEET NUMBER:	

TRANSITION AREA (SATURDAY SETUP)



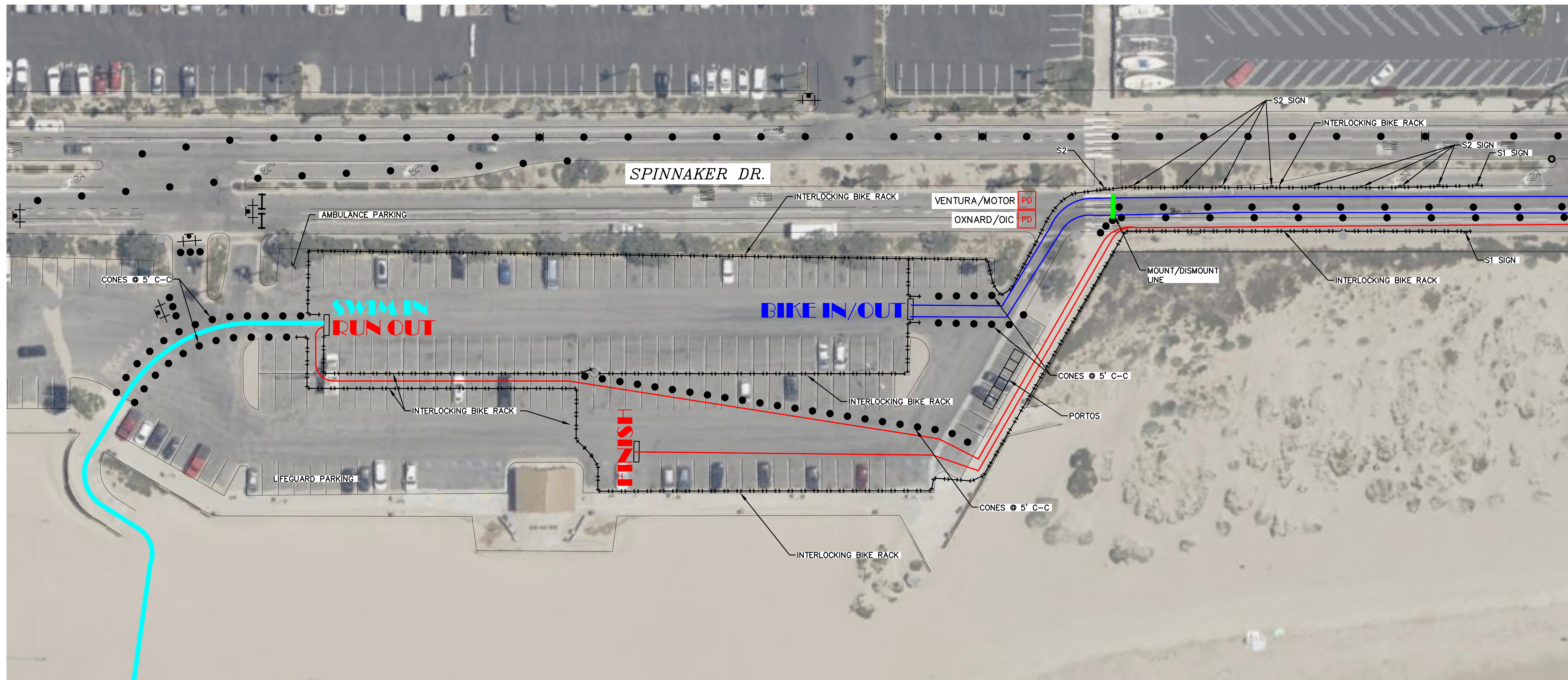
BY:	NO.:	DATE:	DESCRIPTION:

CAL TRI - VENTURA TRIATHLON MAY 3, 2026

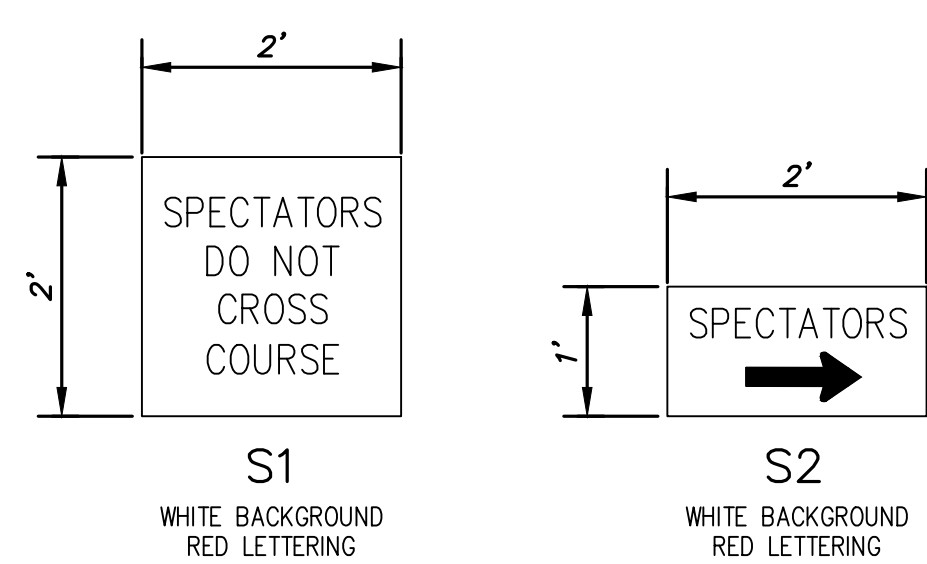
SHEET TITLE: TRANSITION AREA (SATURDAY SETUP)	PROJECT: CAL TRI VENTURA TRIATHLON
DATE: 04/29/26	
SCALE: PER PLAN	
DRAWN BY: JMD	
CHECKED BY: RW	
PROJECT NO.: 26020	
SHEET NUMBER:	

F:\300 Project Files\26020\Drawings\Cal Tri Ventura - Transition Area.dwg Apr 29, 26 - 12:02pm

TRANSITION AREA (SUNDAY FINAL SETUP)



SIGN LEGEND



BY:	NO.:	DATE:	DESCRIPTION:

**CAL TRI - VENTURA TRIATHLON
MAY 3, 2026**

SHEET TITLE: TRANSITION AREA	PROJECT: CAL TRI VENTURA TRIATHLON
DATE: 04/29/26	SCALE: PER PLAN
DRAWN BY: JMD	CHECKED BY: RW
PROJECT NO.: 26020	SHEET NUMBER:
20 OF 20 SHEETS	

F:\VOD Project Files\26020\Drawings\Cal Tri Ventura - Transition Area.dwg Apr 29, 26 - 12:02pm